

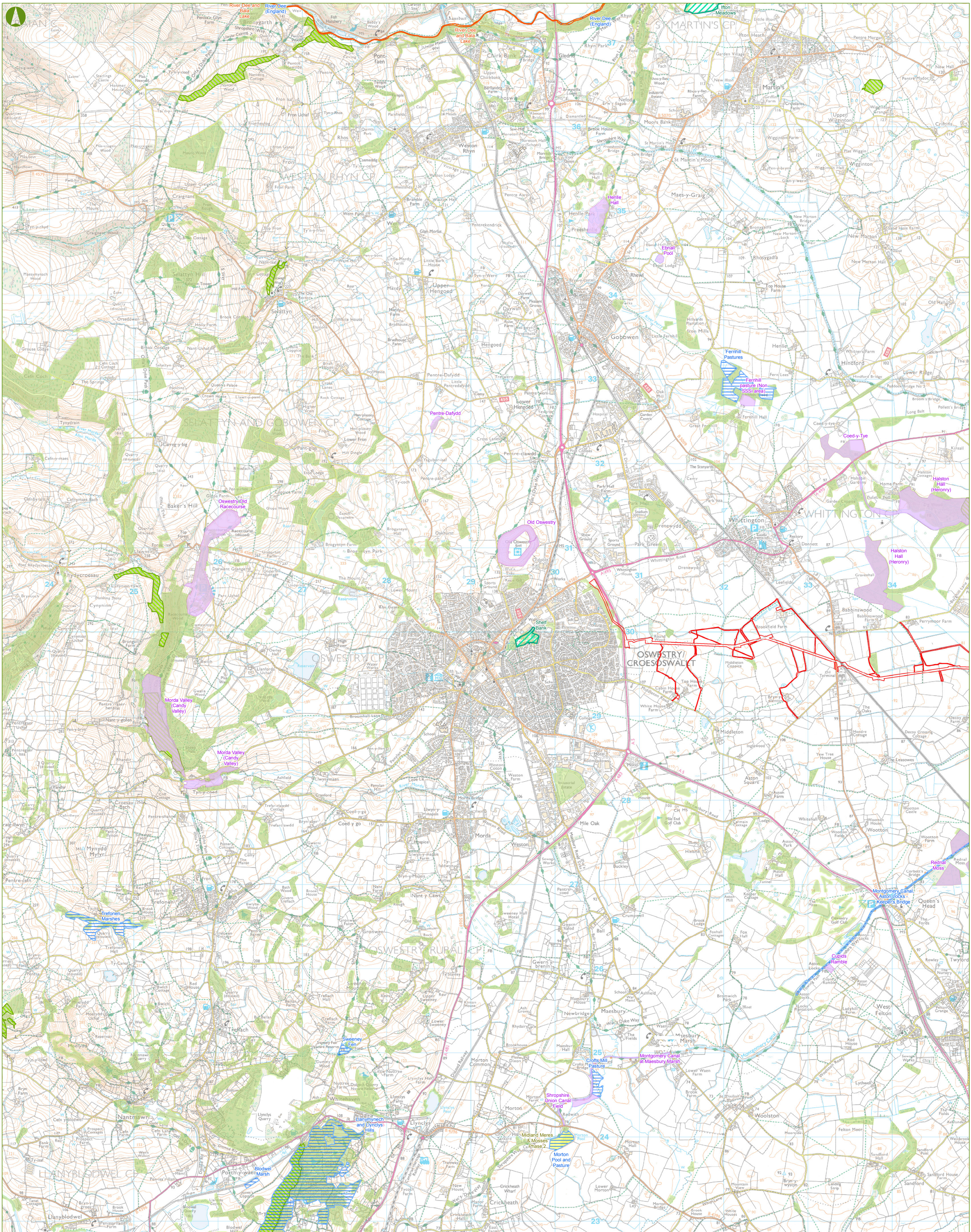
SP MANWEB

Reinforcement to the North Shropshire Electricity Distribution Network



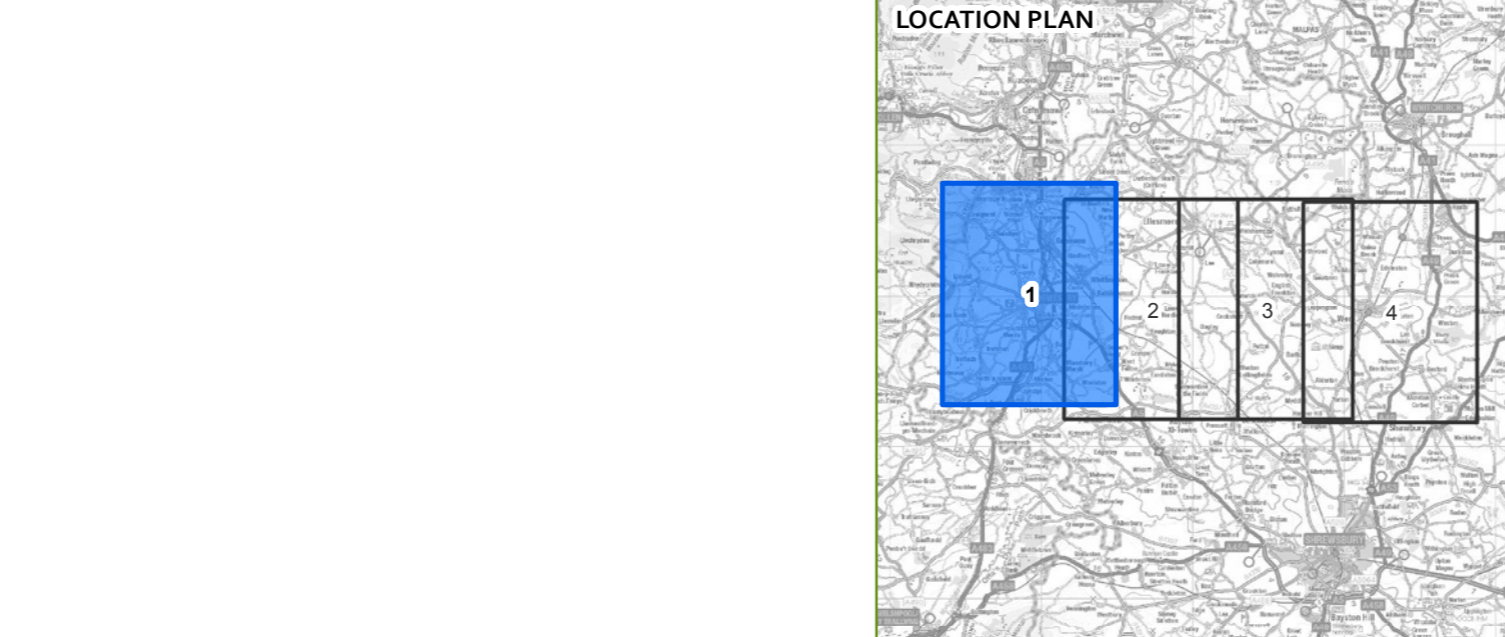
Document Reference: 2.6
Plan of Nature Conservation Sites

PINS Reference: EN020021
Regulation Reference: 5(2)(I)
November 2018



KEY

	ORDER LIMITS		ANCIENT SEMI-NATURAL WOODLAND (ASNW)
	SPECIAL AREAS OF CONSERVATION		NATIONAL FOREST INVENTORY
	SITES OF SPECIAL SCIENTIFIC INTEREST		
	RAMSAR		
	NATIONAL NATURE RESERVES		
	LOCAL NATURE RESERVES		
	SHROPSHIRE COUNCIL LOCAL WILDLIFE SITE (LWS)		



NOTES

This drawing is scaled at an A1 paper size, therefore any prints made at a smaller size will affect the accuracy of measurement units and should not be scaled against.

0 0.25 0.5 1 1.5
Kilometres

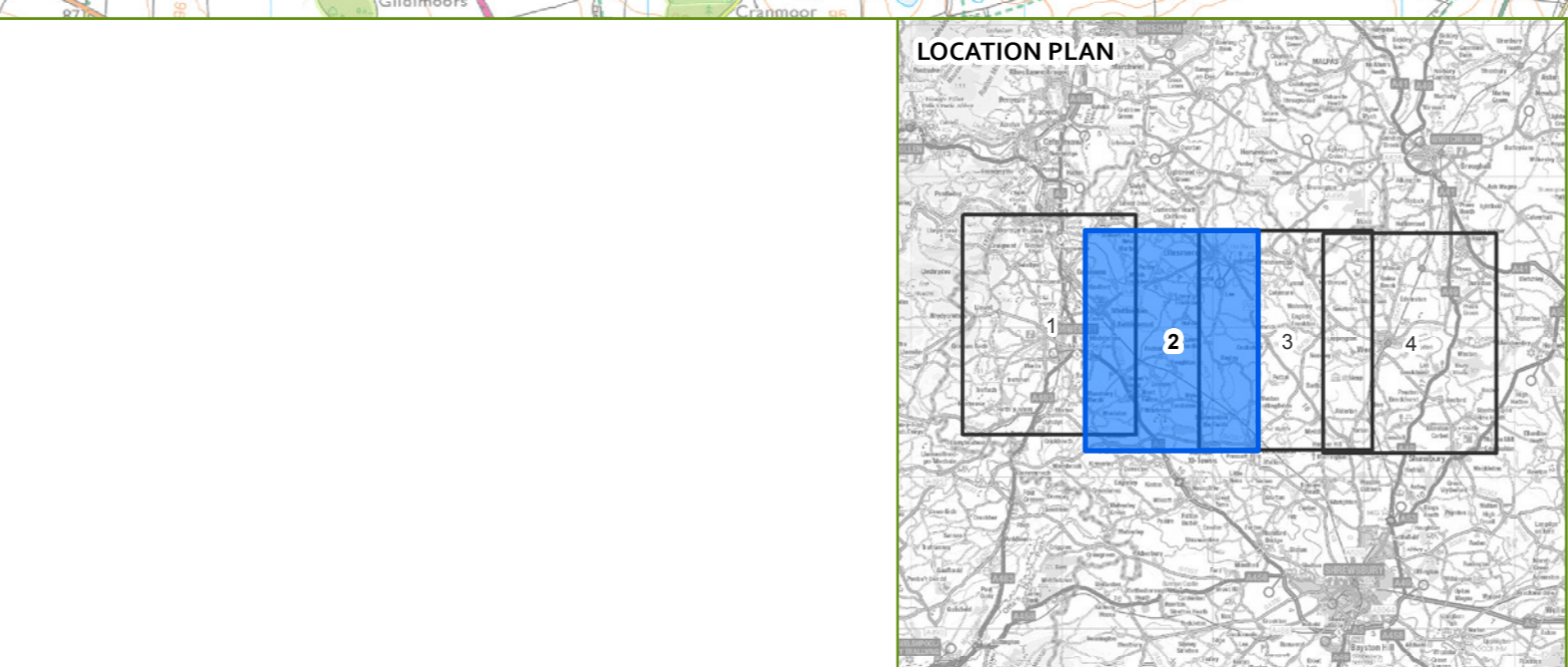
BACKGROUND MAPPING INFORMATION HAS BEEN REPRODUCED FROM THE ORDNANCE SURVEY MAP BY PERMISSION OF ORDNANCE SURVEY ON BEHALF OF THE CONTROLLER OF HER MAJESTY'S STATIONERY OFFICE. CROWN COPYRIGHT AND DATABASE RIGHTS 2018. ORDNANCE SURVEY 0100031673. CONTAINS OS DATA © CROWN COPYRIGHT AND DATABASE RIGHT 2018.

GILLESPIES	SP MANWEB
Scheme Name: REINFORCEMENT TO THE NORTH SHROPSHIRE ELECTRICITY DISTRIBUTION NETWORK	
Document: DCO DOCUMENT 2.6	
Title: NATURE CONSERVATION SITES SHEET 1 of 4	
Scale: 1:26,000	Sheet: SHEET 1 of 4
Sheet Size: A1 (594 mm x 841 mm)	Rev: 1



KEY

	ORDER LIMITS		ANCIENT SEMI-NATURAL WOODLAND (ASNW)
	SPECIAL AREAS OF CONSERVATION		NATIONAL FOREST INVENTORY
	SITES OF SPECIAL SCIENTIFIC INTEREST		
	RAMSAR		
	NATIONAL NATURE RESERVES		
	LOCAL NATURE RESERVES		
	SHROPSHIRE COUNCIL LOCAL WILDLIFE SITE (LWS)		



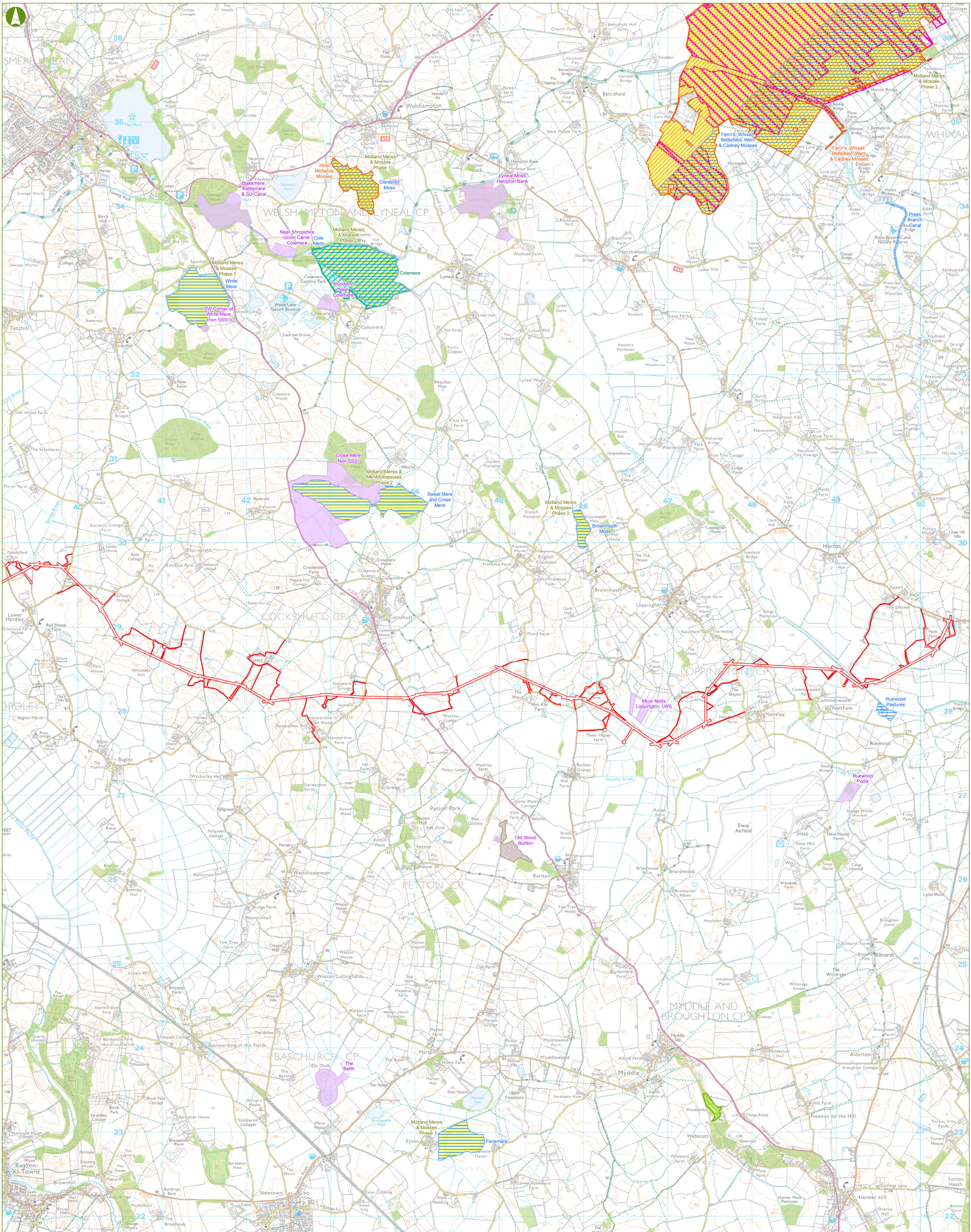
NOTES

This drawing is scaled at an A1 paper size, therefore any prints made at a smaller size will affect the accuracy of measurement units and should not be scaled against.

0 0.25 0.5 1 1.5
Kilometres

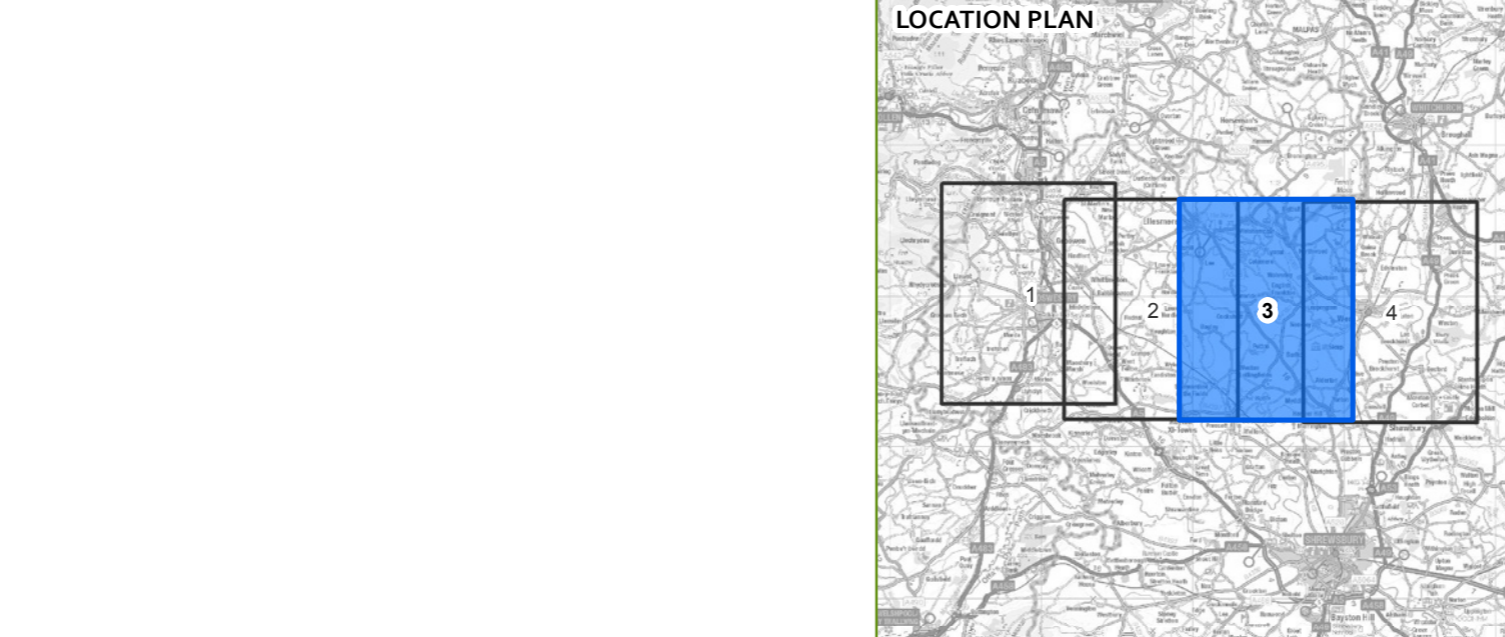
BACKGROUND MAPPING INFORMATION HAS BEEN REPRODUCED FROM THE ORDNANCE SURVEY MAP BY PERMISSION OF ORDNANCE SURVEY ON BEHALF OF THE CONTROLLER OF HER MAJESTY'S STATIONERY OFFICE. CROWN COPYRIGHT AND DATABASE RIGHTS 2018. ORDNANCE SURVEY 0100031673. CONTAINS OS DATA © CROWN COPYRIGHT AND DATABASE RIGHT 2018.

GILLESPIES	SP MANWEB
Scheme Name: REINFORCEMENT TO THE NORTH SHROPSHIRE ELECTRICITY DISTRIBUTION NETWORK	
Document:	DCO DOCUMENT 2.6
Title:	NATURE CONSERVATION SITES SHEET 2 of 4
Scale: 1:20,000	Sheet: SHEET 2 of 4
Sheet Size: A1 (594 mm x 841 mm)	Rev: 1



KEY

	ORDER LIMITS		ANCIENT SEMI-NATURAL WOODLAND (ASNW)
	SPECIAL AREAS OF CONSERVATION		NATIONAL FOREST INVENTORY
	SITES OF SPECIAL SCIENTIFIC INTEREST		
	RAMSAR		
	NATIONAL NATURE RESERVES		
	LOCAL NATURE RESERVES		
	SHROPSHIRE COUNCIL LOCAL WILDLIFE SITE (LWS)		



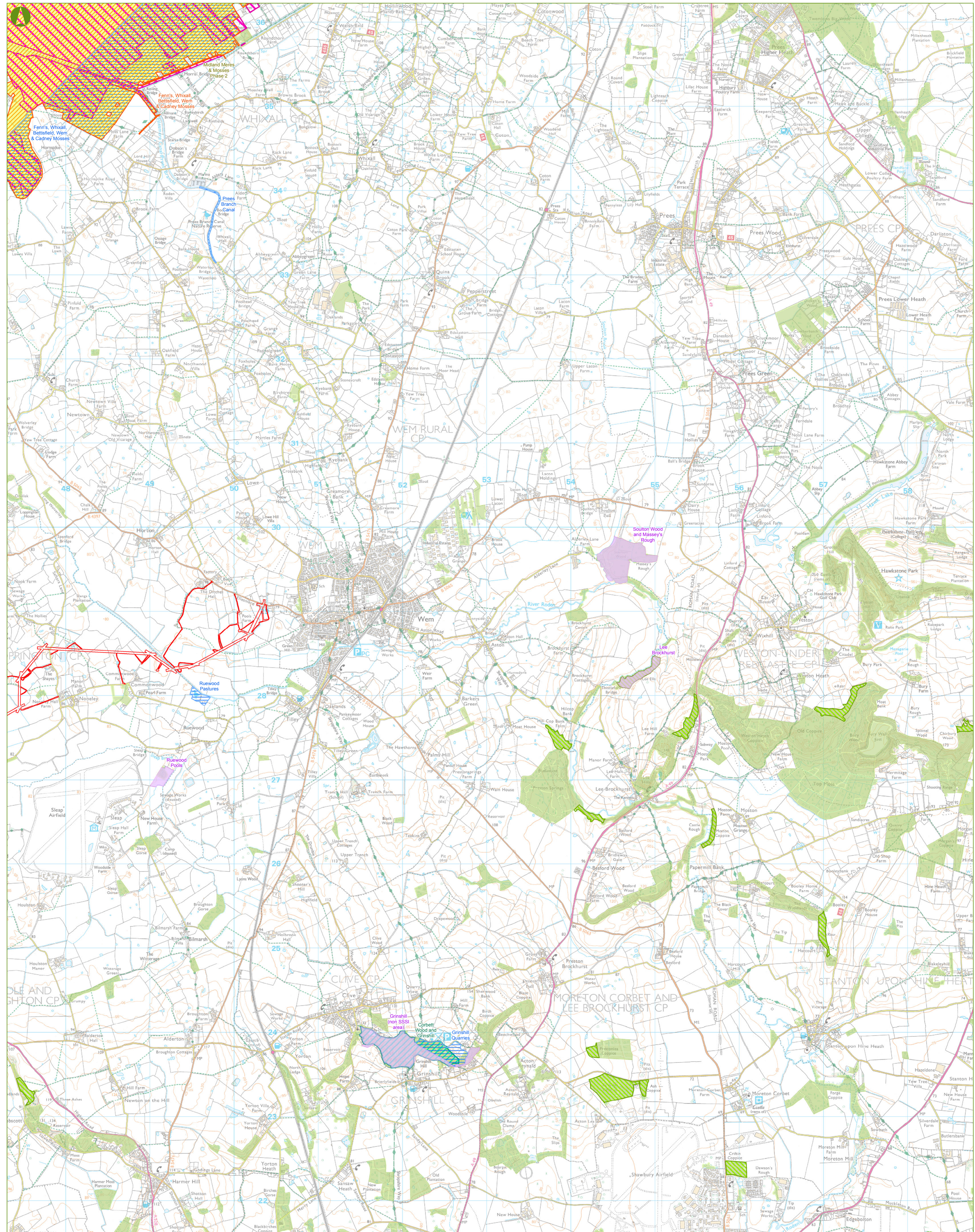
NOTES

This drawing is scaled at an A1 paper size, therefore any prints made at a smaller size will affect the accuracy of measurement units and should not be scaled against.

0 0.25 0.5 1 1.5
Kilometres

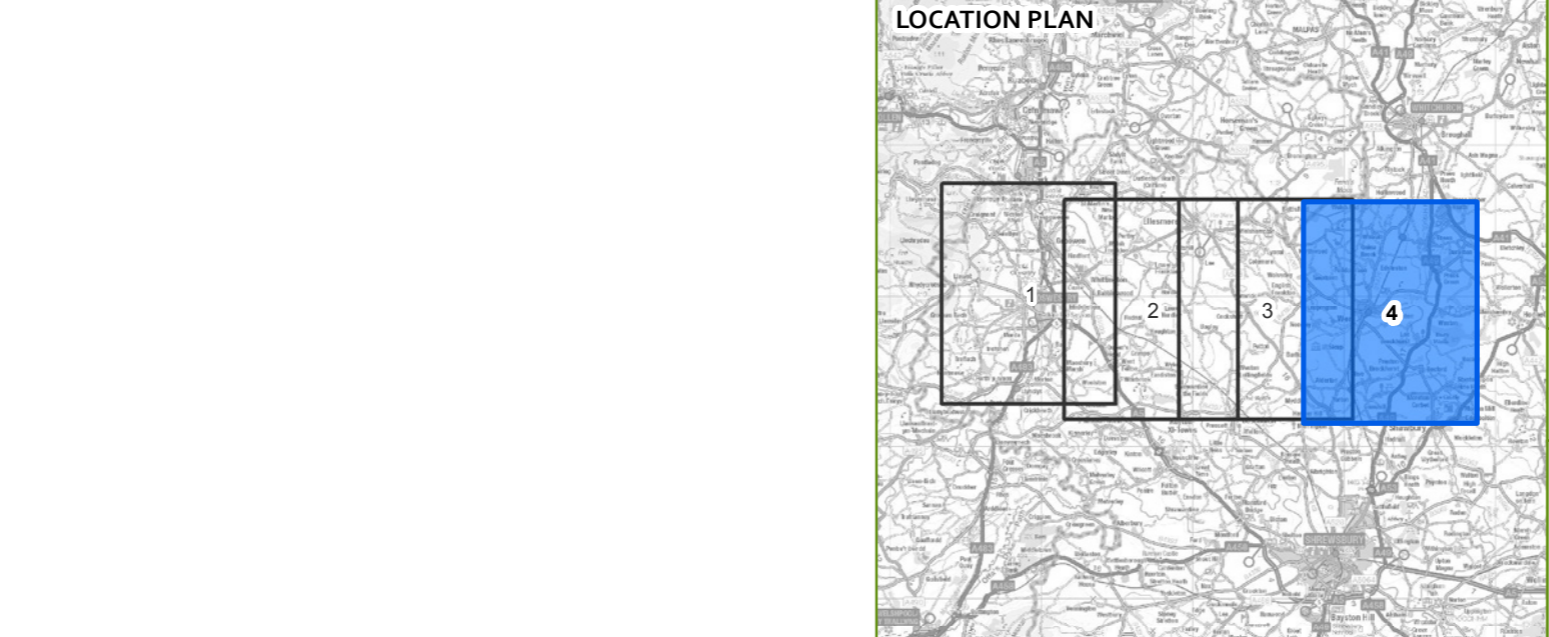
BACKGROUND MAPPING INFORMATION HAS BEEN REPRODUCED FROM THE ORDNANCE SURVEY MAP BY PERMISSION OF ORDNANCE SURVEY ON BEHALF OF THE CONTROLLER OF HER MAJESTY'S STATIONERY OFFICE. CROWN COPYRIGHT AND DATABASE RIGHTS 2018. ORDNANCE SURVEY 0100031673. CONTAINS OS DATA © CROWN COPYRIGHT AND DATABASE RIGHT 2018.

GILLESPIES	SP MANWEB
Scheme Name: REINFORCEMENT TO THE NORTH SHROPSHIRE ELECTRICITY DISTRIBUTION NETWORK	
Document:	DCO DOCUMENT 2.6
Title:	NATURE CONSERVATION SITES SHEET 3 of 4
Scale: 1:20,000	Sheet: SHEET 3 of 4
Sheet Size: A1 (594 mm x 841 mm)	Rev: 1



KEY

	ORDER LIMITS		ANCIENT SEMI-NATURAL WOODLAND (ASNW)
	SPECIAL AREAS OF CONSERVATION		NATIONAL FOREST INVENTORY
	SITES OF SPECIAL SCIENTIFIC INTEREST		
	RAMSAR		
	NATIONAL NATURE RESERVES		
	LOCAL NATURE RESERVES		
	SHROPSHIRE COUNCIL LOCAL WILDLIFE SITE (LWS)		



NOTES

This drawing is scaled at an A1 paper size, therefore any prints made at a smaller size will affect the accuracy of measurement units and should not be scaled against.

0 0.25 0.5 1 1.5
Kilometres

BACKGROUND MAPPING INFORMATION HAS BEEN REPRODUCED FROM THE ORDNANCE SURVEY MAP BY PERMISSION OF ORDNANCE SURVEY ON BEHALF OF THE CONTROLLER OF HER MAJESTY'S STATIONERY OFFICE. CROWN COPYRIGHT AND DATABASE RIGHTS 2018. ORDNANCE SURVEY 0100031673. CONTAINS OS DATA © CROWN COPYRIGHT AND DATABASE RIGHT 2018.

GILLESPIES SP MANWEB	
Scheme Name: REINFORCEMENT TO THE NORTH SHROPSHIRE ELECTRICITY DISTRIBUTION NETWORK	
Document:	DCO DOCUMENT 2.6
Title:	NATURE CONSERVATION SITES SHEET 4 of 4
Scale: 1:26,000	Sheet: SHEET 4 of 4
Sheet Size: A1 (594 mm x 841 mm)	Rev: 1